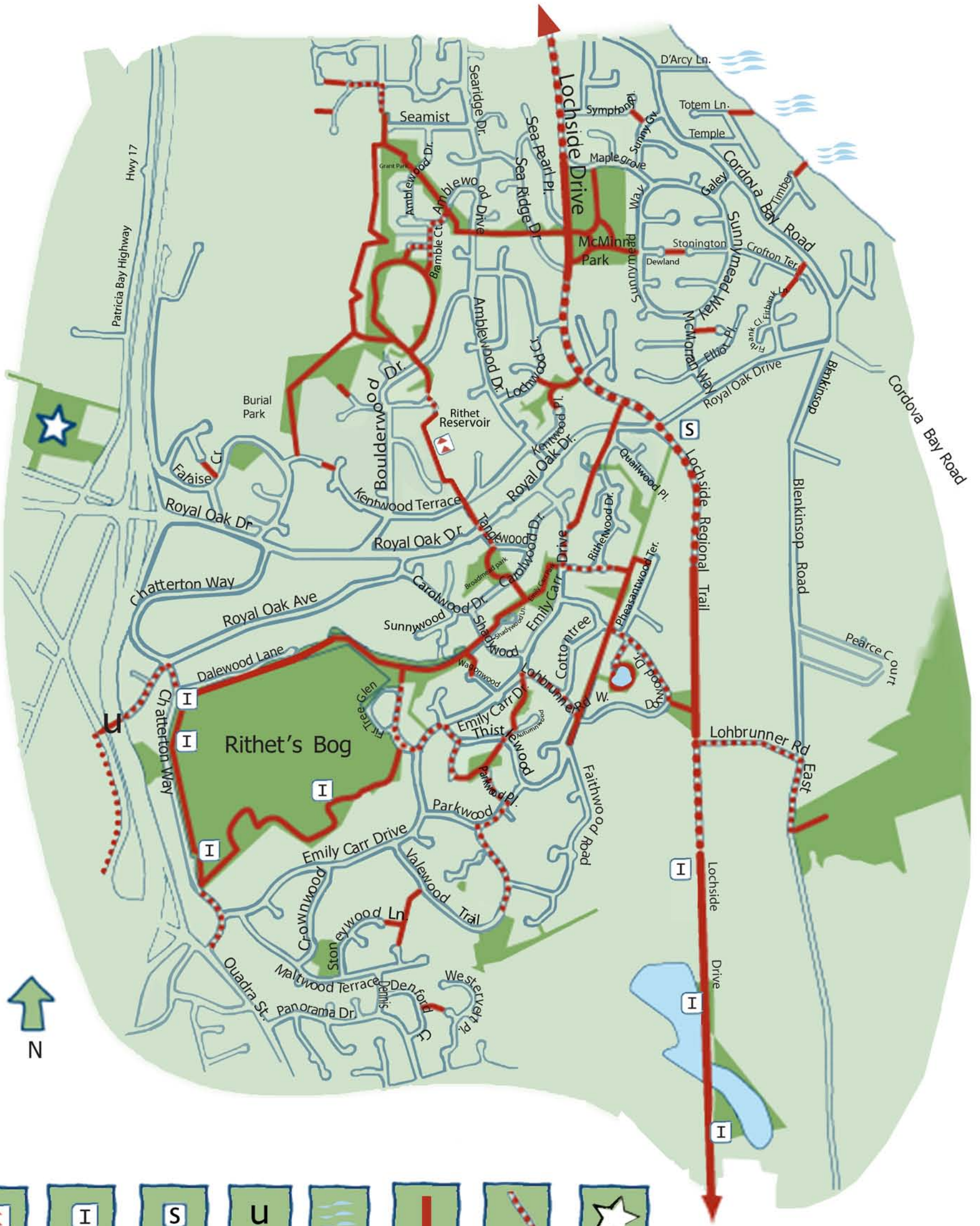










BROADMEAD AREA TRAILS MAP



-  steep slope
-  information interpretive signs
-  school
-  pedestrian underpass
-  beach access
-  pathways
-  street connector
-  Commonwealth Place: Recreation Centre
Bruce Hutchison Library

The network of trails in this area was planned many years before the idea of Greenways became popular. Today, these routes allow you to meander through the Douglas Fir environs of this residential community.

Wildlife habitats accommodate a variety of animals and birds. Connections to the Lochside Regional Trail, Rithet's Bog and Cordova Bay provide hours of hiking enjoyment.

Note: Biking is permitted on Lochside Trail.
Biking is not permitted in Rithet's Bog and not on Rolston Trail.